

នេះជាផែនទីឥណ្ឌូចិន ដែលអាណានិគមបារាំងបានគូរ ព្រំដែនដែលមានទាំងឈ្មោះភូមិនៅជាប់  
ព្រំដែន ទាំងភូមិខ្មែរ ទាំងភូមិយួន មានឈ្មោះទាំងអស់។

Map of Indochina that drawn by colonial French administration contained Khmer village, Vietnamese  
village

នេះជាផែនទីកោះត្រឡាច ដែលបារាំងបានសរសេរថា ភូមិខ្មែរ ។

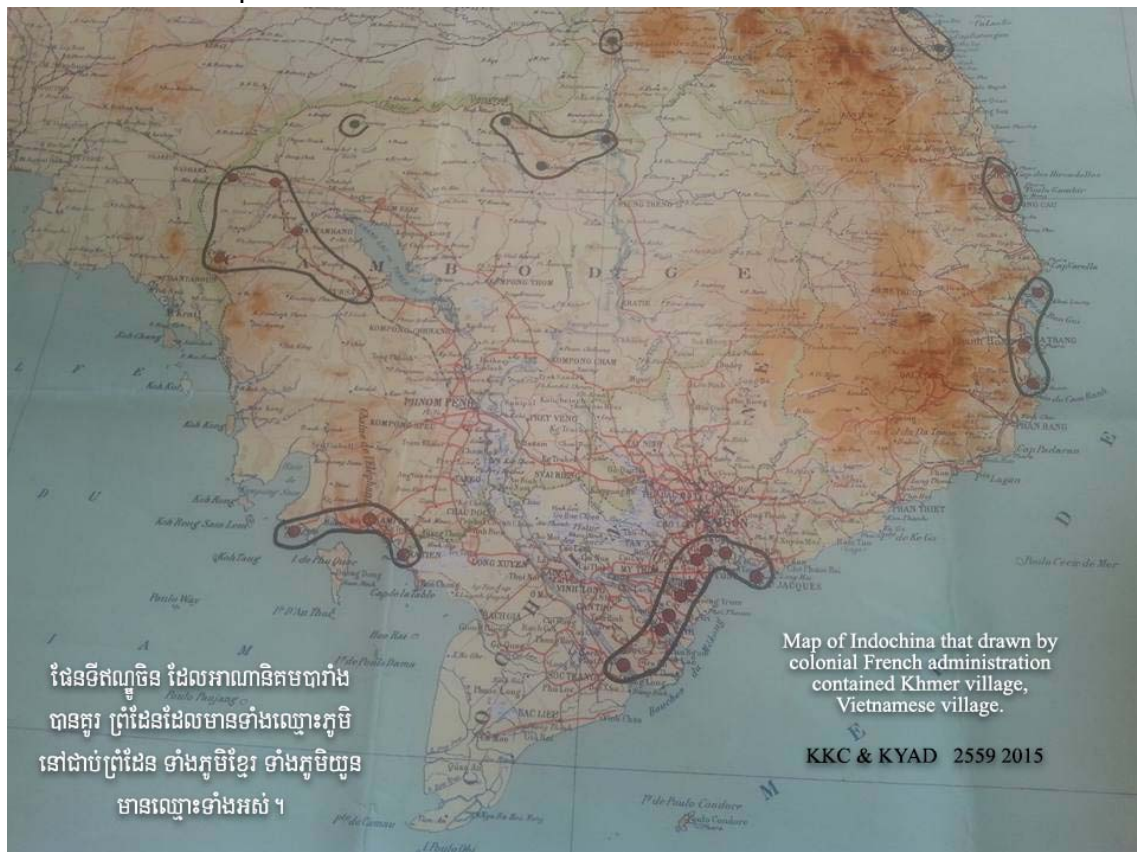
Map of Koh Tralach island that colonial French administration marked as Khmer village

នេះផែនទីនៅដាក់ដាំ Map of Dak Dam

[Mr. Thach Setha, KKC & KYAD delegation had conducted research on historical Khmer Krom documents  
at A.N.O.M. for the second time in the post-2014 Mass Demonstration to protect Khmer history after  
Vietnam failed to apologize to the Khmers publicly for falsely claiming Kampuchea Krom belongs to  
Vietnam for a long time.]

These priceless historical Khmer Krom documents to benefit the whole Khmer nation, not Khmer  
Kampuchea Krom people due to Khmer Krom, Khmer Kandal, Khmer Ler and Khmer Islam are 'One  
Khmer.'

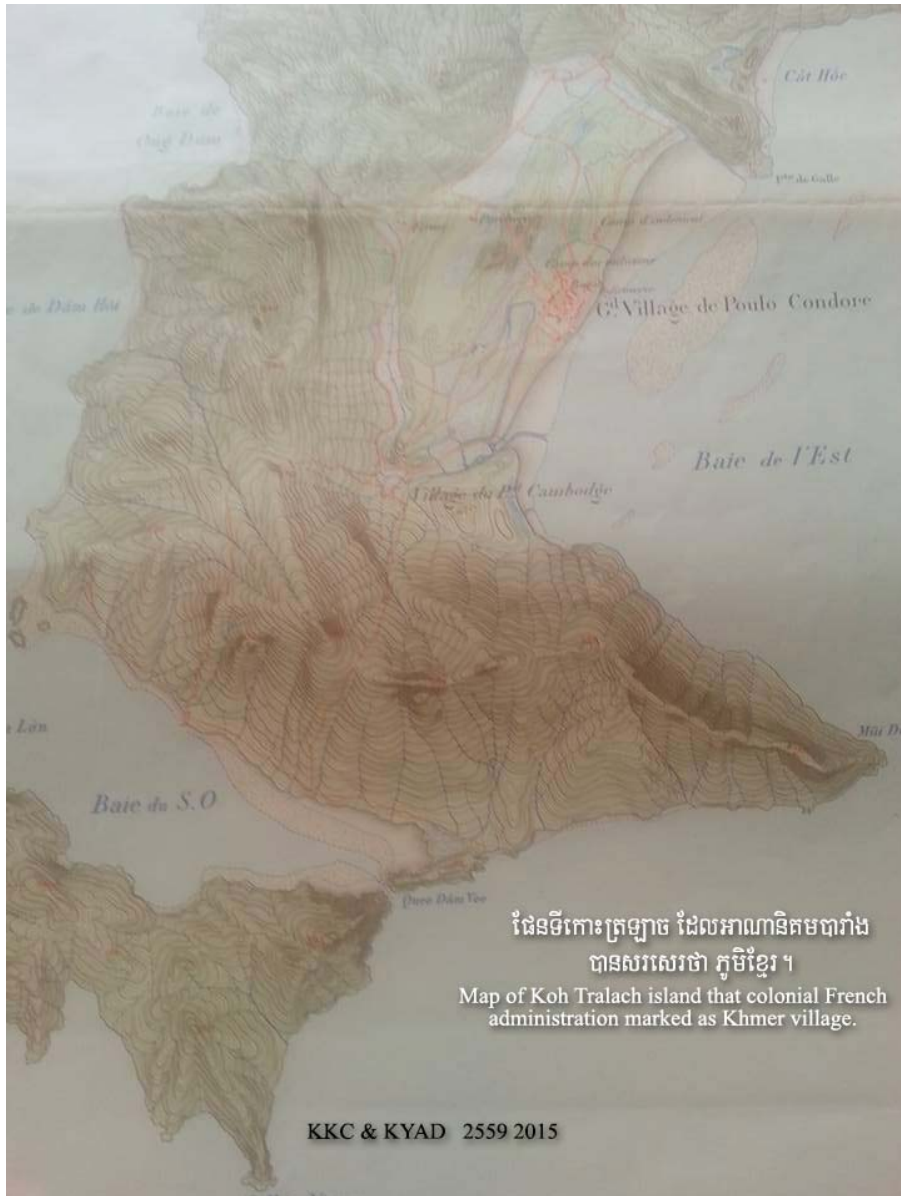
សហគមន៍ខ្មែរកម្ពុជាគ្រោម KKC (The Khmer Kampuchea Krom Community) [KhmerKromngo.org](http://KhmerKromngo.org)





ផែនទីតំបន់ ដែលអាណានិគមបារាំង  
បានគូរ ព្រំដែនដែលមានទាំងឈ្មោះភូមិ  
នៅជាប់ព្រំដែន ទាំងភូមិខ្មែរ ទាំងភូមិយួន  
មានឈ្មោះទាំងអស់ ។

Map of Indochina that drawn by  
colonial French administration  
contained Khmer village,  
Vietnamese village.  
KKC & KYAD 2559 2015



ផែនទីពោះត្រឡាច ដែលអាណានិគមបារាំង  
បានសរសេរថា ភូមិខ្មែរ ។

Map of Koh Tralach island that colonial French  
administration marked as Khmer village.

KKC & KYAD 2559 2015



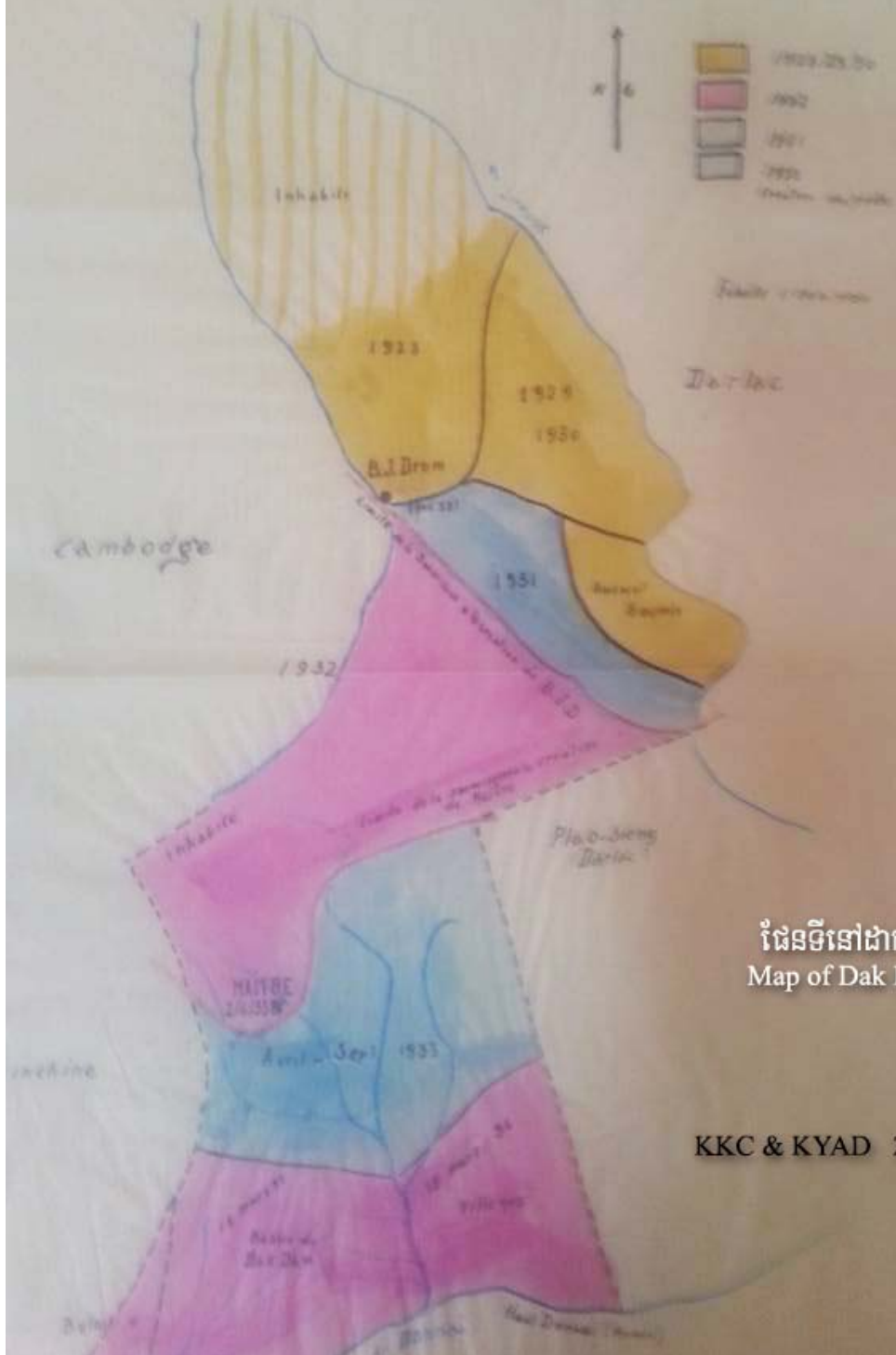
ផែនទីកោះត្រឡាច ដែលអាណានិគមបារាំង  
បានសរសេរថា ភូមិខ្មែរ ។

Map of Koh Tralach island that colonial French  
administration marked as Khmer village.

KKC & KYAD 2559 2015

Delegation de DAK DAM  
 Partie de la commission

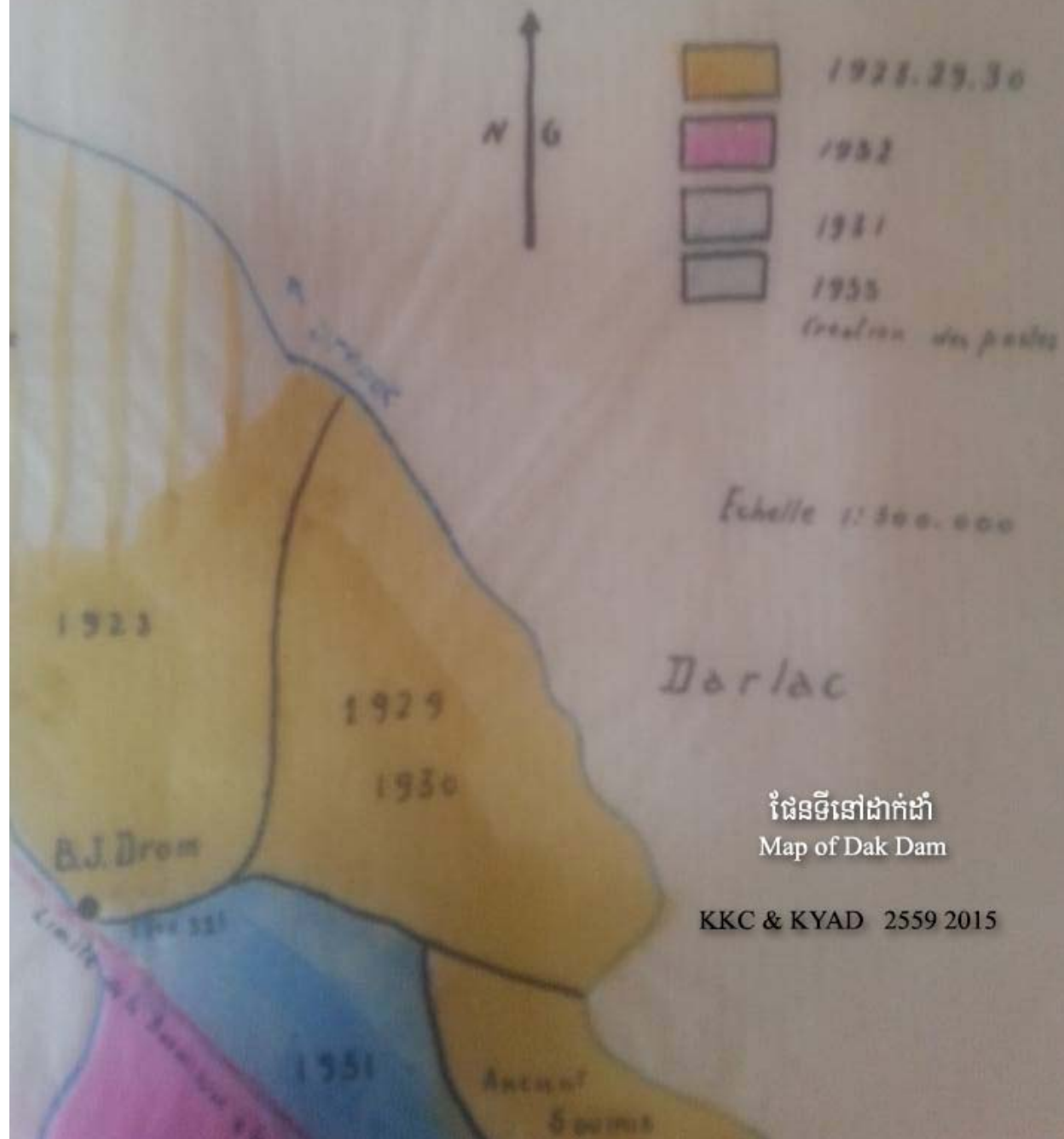
1972-1973



ផែនទីនៅដាក់ដំ  
 Map of Dak Dam

KKC & KYAD 2559 2015

*Délégation du DAK-DAM*  
*Progress de la soumission*



ផែនទីនៅដាក់ដាំ  
Map of Dak Dam

KKC & KYAD 2559 2015